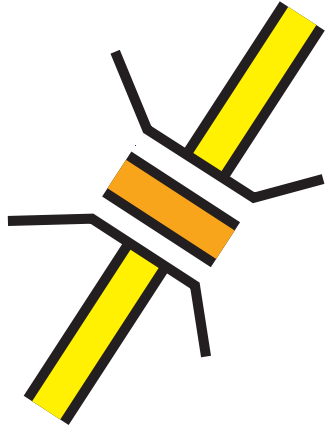


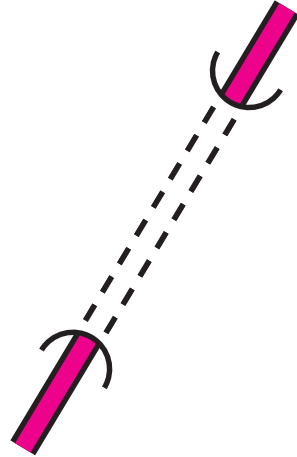
© 1

1:50 000 scale
Landranger ®




© 2

1:50 000 scale
Landranger ®



© 3

1:50 000 scale
Landranger ®



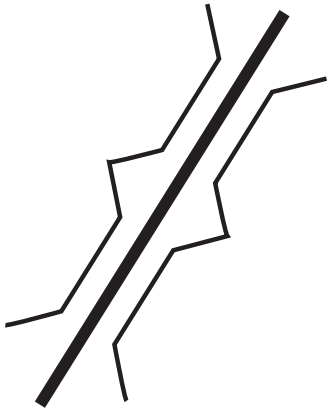
© 4

1:50 000 scale
Landranger ®



© 5

1:50 000 scale
Landranger ®



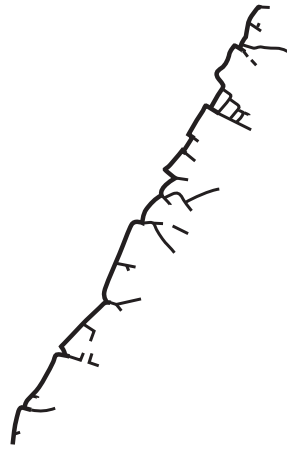
© 6

1:50 000 scale
Landranger ®




© 7

1:50 000 scale
Landranger ®



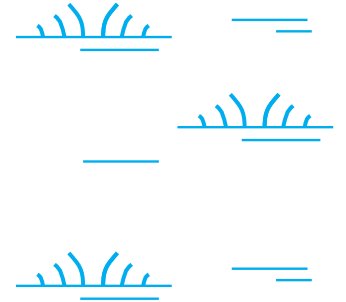
© 8

1:50 000 scale
Landranger ®



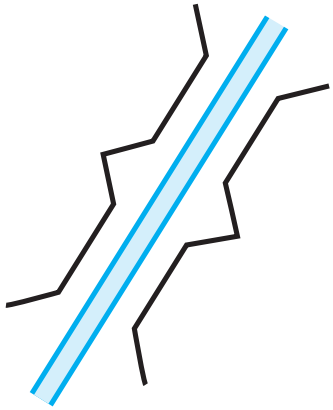
© 9

1:50 000 scale
Landranger ®



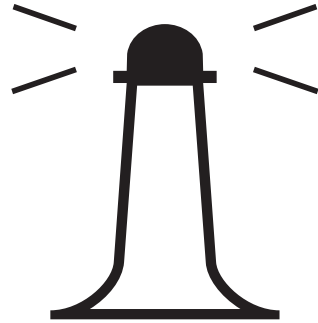
© 10

1:50 000 scale
Landranger ®



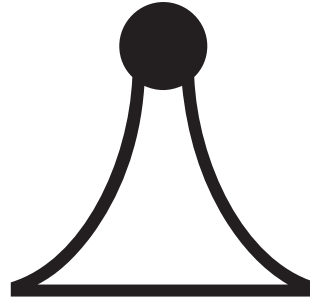
© 11

1:50 000 scale
Landranger ®




© 12

1:50 000 scale
Landranger ®



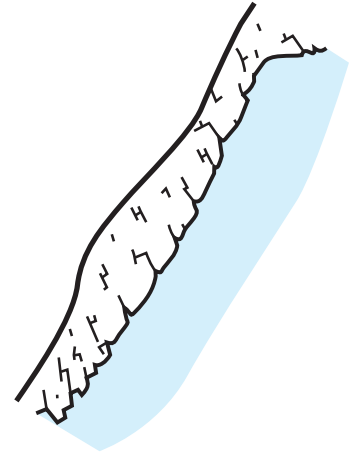
© 13

1:50 000 scale
Landranger ®



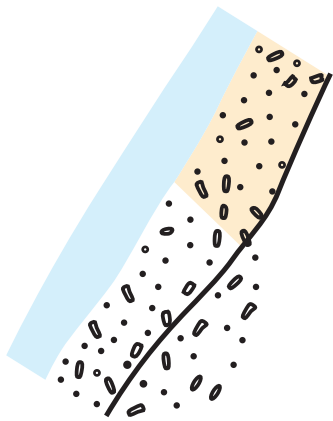
© 14

1:50 000 scale
Landranger ®



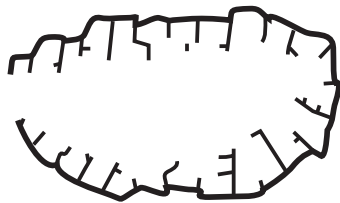
© 15

1:50 000 scale
Landranger ®




© 16

1:50 000 scale
Landranger ®



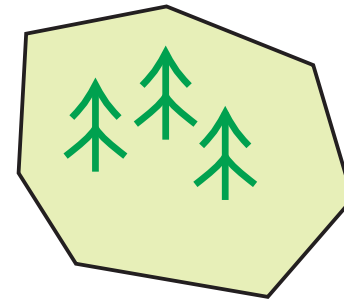
© 17

1:50 000 scale
Landranger ®




© 18

1:50 000 scale
Landranger ®




© 19

1:50 000 scale
Landranger ®



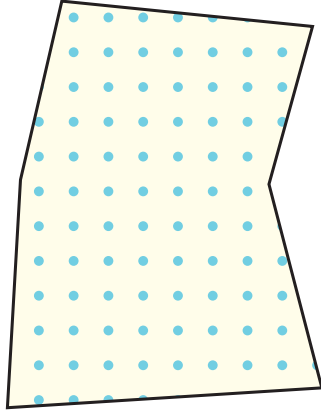
© 20

1:50 000 scale
Landranger ®



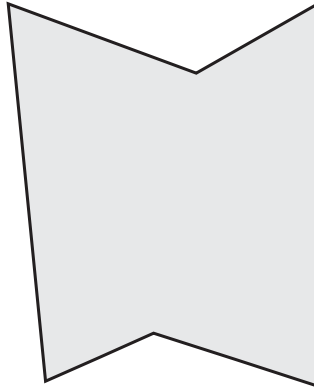
1:50 000 scale
Landranger ®

© 21



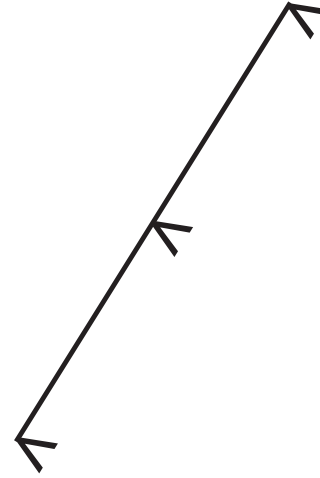
1:50 000 scale
Landranger ®

© 22



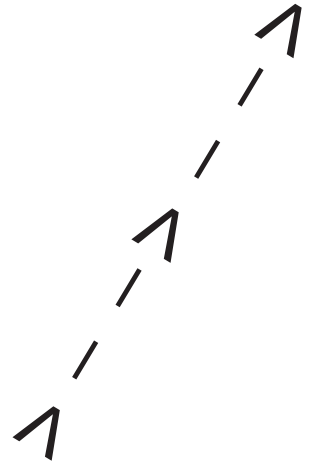
1:50 000 scale
Landranger ®

© 23




1:50 000 scale
Landranger ®

© 24



1:50 000 scale
Landranger ®

© 25




1:50 000 scale
Landranger ®

© 26



1:50 000 scale
Landranger ®

© 27




1:50 000 scale
Landranger ®

© 28





1:50 000 scale
Landranger ®

© 29



1:50 000 scale
Landranger ®

© 30



PH

MS






MP


CH

PC

TH

CG





1:50 000 scale
Landranger ©



1:50 000 scale
Landranger ©

1:50 000 scale Flashcards Map Symbol Index

1		14		27		40	PC
2		15		28		41	TH
3		16		29	+	42	CG
4		17		30		43	
5		18		31	(H)	44	
6		19		32		45	
7		20		33		46	
8		21		34		47	
9		22		35	P	48	
10		23		36	PH	49	
11		24		37	MS	50	
12		25		38	MP	51	
13		26		39	CH	52	

For further Information contact the Education Team,
Ordnance Survey, Romsey Road, SOUTHAMPTON, SO16 4GU.

1:50 000 scale
Landranger ©

1:50 000 scale Flashcards Map Symbol Descriptions

1 Footbridge	27	} Places of Worship	{ with tower with spire etc without above
2 Bridge	28		
3 Road tunnel	29		
4 Station (principal)	30	Glasshouse	
5 Level crossing	31	Heliport	
6 Viaduct	32	Triangulation pillar	
7 Rock outcrop	33	Windmill	
8 Cliff	34	Windpump / Generator	
9 Contours	35	Post office	
10 Marsh or salting	36	Public house	
11 Aqueduct	37	Milestone	
12 Lighthouse	38	Milepost	
13 Beacon	39	Clubhouse	
14 Slopes	40	Public convenience	
15 Flat rock	41	Town Hall	
16 Shingle	42	Cattle Grid	
17 Quarry	43	Information centre	
18 Spoil heap	44	Viewpoint	
19 Coniferous wood	45	Parking	
20 Non-coniferous wood	46	Picnic site	
21 Mixed wood	47	Camp site	
22 Orchard	48	Caravan site	
23 Park or ornamental grounds	49	Youth hostel	
24 Electricity transmission line	50	Golf course	
25 Pipe line	51	Bus or coach station	
26 Radio or TV mast	52	Public telephone	

For further Information contact the Education Team,
Ordnance Survey, Romsey Road, SOUTHAMPTON, SO16 4GU.

1:50 000 scale
Landranger ©