






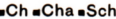












Major Roads.....	
Main Roads.....	 Culvert
Secondary Roads.....	
Minor Roads and Cart Tracks.....	
Footpaths.....	
Named Buildings, Others.....	
Antiquities.....	 Qalwa Tower
Church, Chapel, School.....	 Ch ■ Cha ■ Sch
Hospital, Police Station.....	 Hosp ■ Pol Sta
Barracks, Cemetery.....	 Bks ■ Cem
Factories.....	

Trigonometrical Stations - Main.....	
" " .- Minor.....	
" " .- Tertiary.....	
Heights in feet given to ground level.....	823
Contours (V.I. 25').....	
Water Tank.....	
Spring.....	
Reservoir.....	 Resr
Groups of Trees.....	